













# 2011 CITY OF LARCHWOOD OFFICIAL ZONING DISTRICTS MAP



## LEGEND

-  AG - AGRICULTURE
-  R-1 - SINGLE FAMILY RESIDENTIAL
-  R-2 - MULTIPLE FAMILY RESIDENTIAL
-  R-3 - MOBILE/MANUFACTURED RESIDENTIAL
-  C-1 - DOWNTOWN COMMERCIAL
-  C-2 - HIGHWAY COMMERCIAL
-  GI - GENERAL INDUSTRIAL
-  - River/Creeks
-  - Local Streets
-  - Zoning District Boundary
-  - Highway 9
-  - City Limits

*This map is for representation purposes only*

**NWIPDC - GIS/Mapping Services**

Date Prepared: April 5, 2011

Revision #1 \_\_\_\_\_

Revision #2 \_\_\_\_\_

Revision #3 \_\_\_\_\_

Map Prepared By:

NORTHWEST IOWA PLANNING & DEVELOPMENT COMMISSION  
GOVERNMENTAL SERVICES CENTER  
217 WEST 5TH STREET, BOX 1493 SPENCER, IOWA 51301  
(712) 262-7225 FAX: (712) 262-7665 WWW.NWIPDC.ORG

